


LOWER EAST SIDE REHAB (GROUP 5)




NEW YORK CITY
HOUSING
AUTHORITY

BOROUGH: MANHATTAN

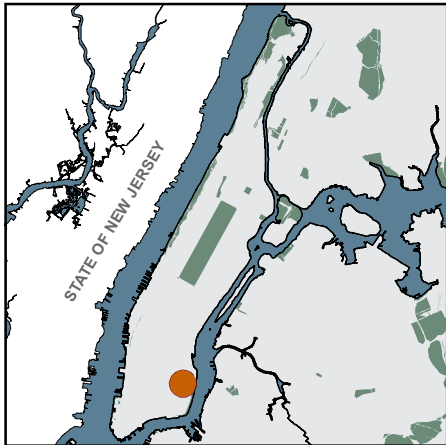

 NYCHA Development

 NYCHA Building

 Residential Addresses

 Management Office

 NYC Parks



Prepared by: Performance Tracking &
Analytics Department (December 2020)



LOWER EAST SIDE REHAB (GROUP 5)

BOROUGH: MANHATTAN

TDS #: 292

MANAGED BY: LOWER EAST SIDE CONSOLIDATED



BUILDING#	STAIRHALL#	ADDRESS	ZIP CODE	RESIDENTIAL	BLOCK	LOT	BIN	AMP#	HZ	FACILITY
1	031	89 AVENUE C	10009	YES	389	36	1004688	NY005012920	2	COMMERCIAL SPACE (STORES #1, 2, 3)/ BOILER
1	031	97 AVENUE C	10009		389	36	1004688	NY005012920	2	COMMERCIAL SPACE (STORES #1, 2, 3)
2	032	103 AVENUE C	10009		389	32	1004687	NY005012920	2	COMMERCIAL SPACE (STORES #4, 5)
2	032	99 AVENUE C	10009	YES	389	32	1004687	NY005012920	2	COMMERCIAL SPACE (STORES #4, 5)/ BOILER
	800	639 EAST 6TH STREET	10009		389	41	1000000	NY005012920	2	DEVELOPMENT GROUNDS
	801	641 EAST 6TH STREET	10009		389	40	1000000	NY005012920	2	DEVELOPMENT GROUNDS
	802	643 EAST 6TH STREET	10009		389	38	1004689	NY005012920	2	DEVELOPMENT GROUNDS

NOTES:

RESIDENTIAL indicates a residential mailing address.
 BIN = Building Identification Number

AMP# = Asset Management Project number
 HZ = Hurricane Zone